PIANO STRALCIO DI BACINO PER L'ASSETTO IDROGEOLOGICO - REGIONE ABRUZZO - CARTA DELLA PERICOLOSITA' DA FRANA - FOGLIO PINDO - SCALA 1:25.000

Pianta seminterrato

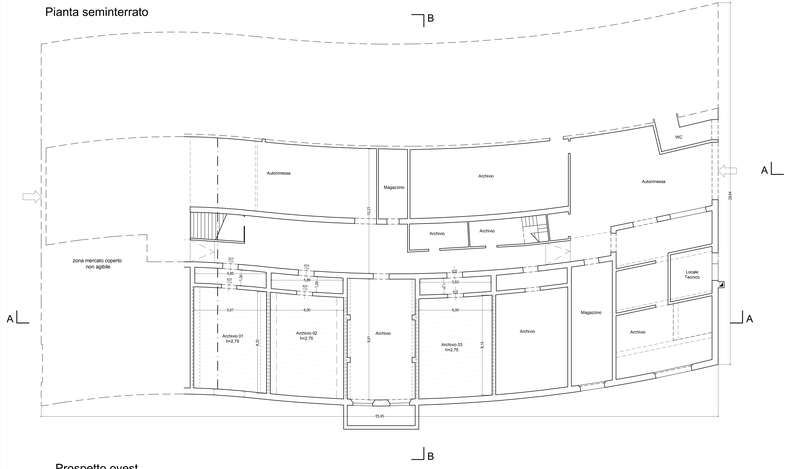

Pianta piano terra

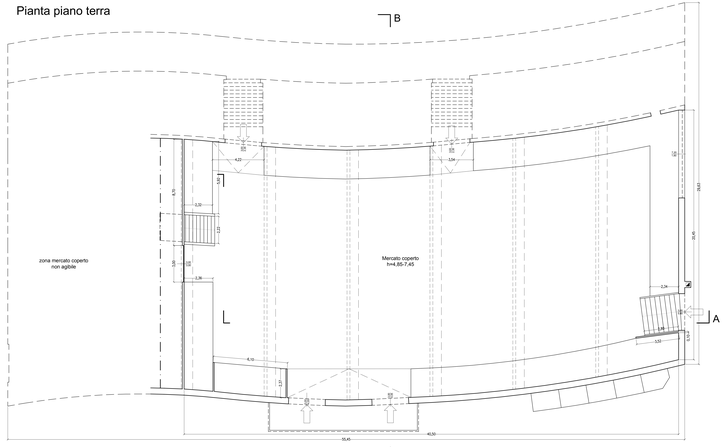

Pianta copertura

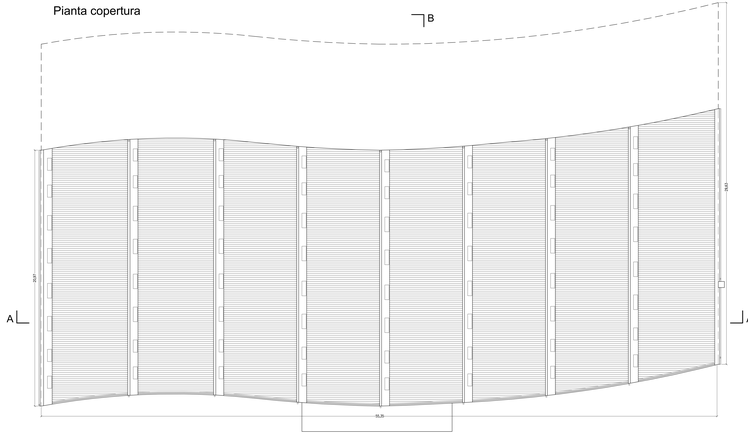

Prospetto ovest

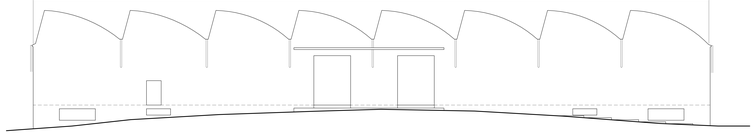

Sezione A-A

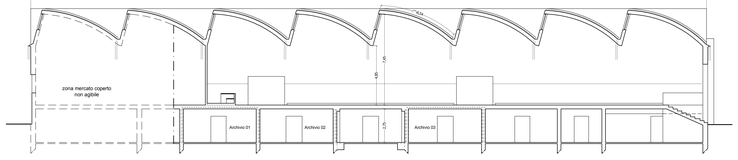

Sezione B-B

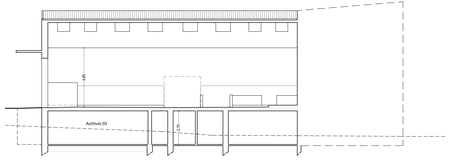

COMUNE DI ORTONA (PROV. DI CHIETI)			IL TECNICO
OGGETTO: LAVORI DI RISTRUTTURAZIONE DEL MERCATO COPERTO			
RILIEVO GEOMETRICO STRUTTURALE E STRALCIO PAI			
PROGETTO ESECUTIVO			ARCH. LUIGI DI MATTEO
TAV. B_01	DATA: 29-11-2016	SCALA: 1:100	

NON ESEGUITE RIDUZIONI MEDIANTE COPERTE